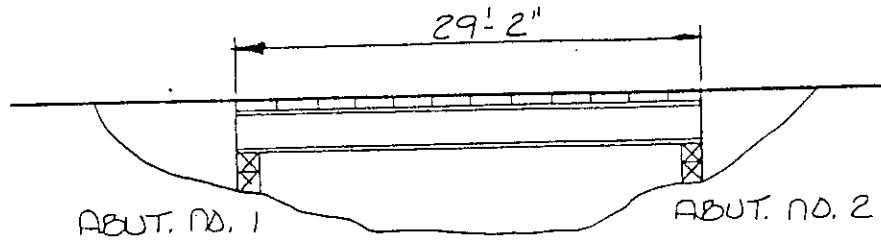
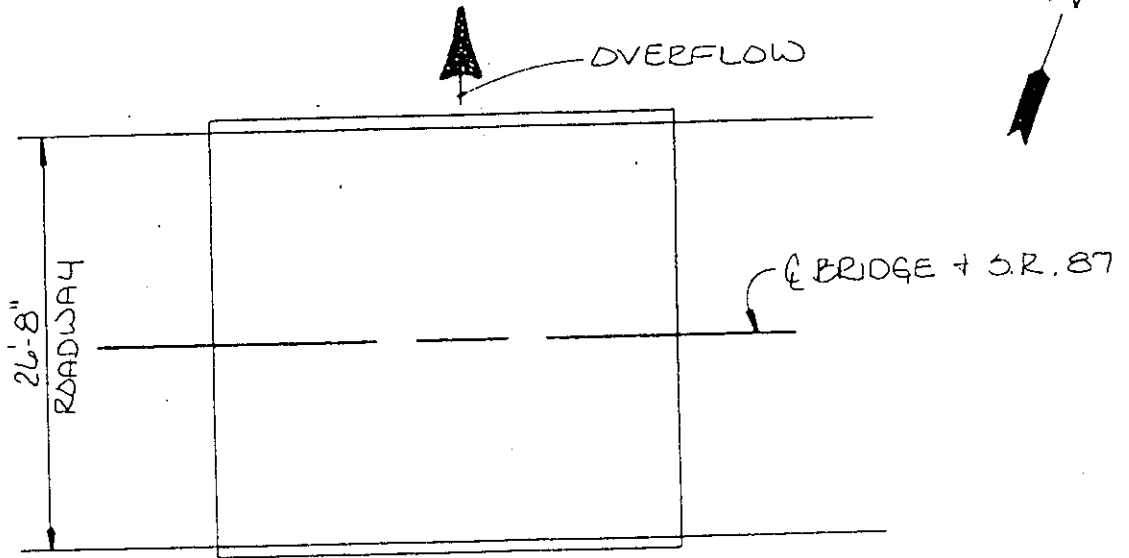


TO FORT PILLOW STATE PARK ← → TO HENNING



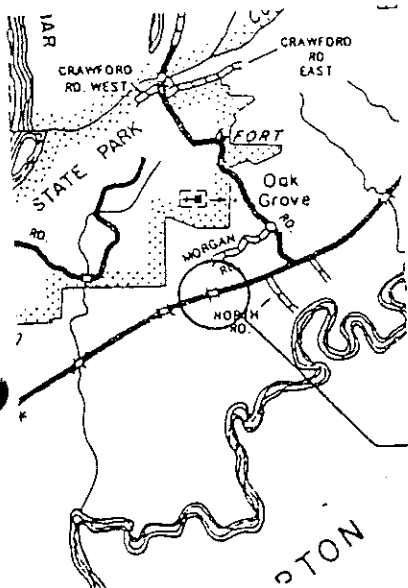
ELEVATION



Plan

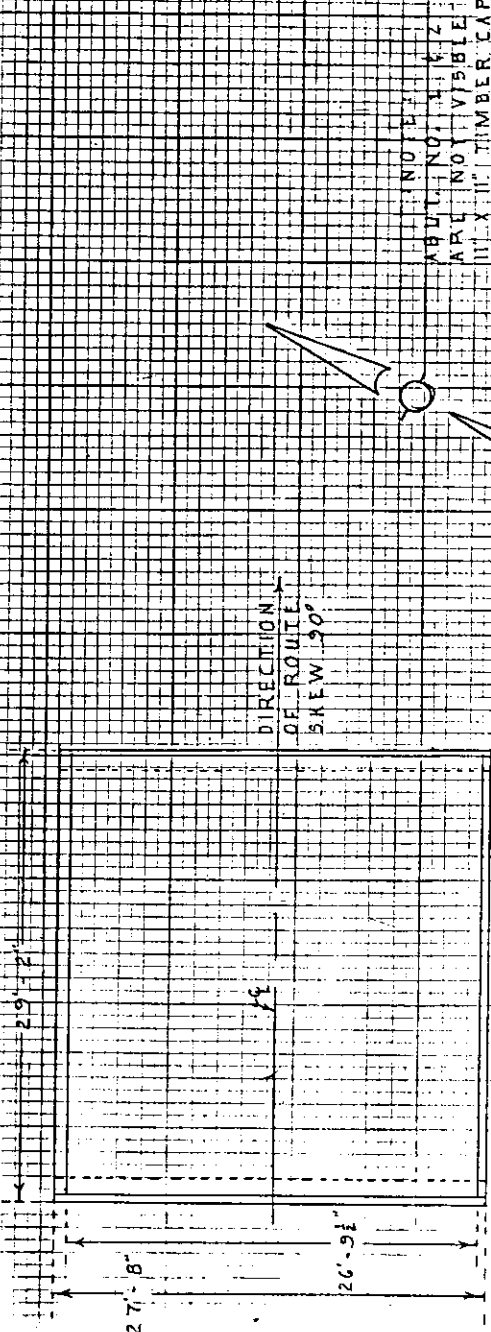
NOTE: NO EXISTING BRIDGE PLANS ARE AVAILABLE. ELEVATION & PLAN SHOWN ABOVE OF EXISTING BRIDGE, DENOTES BRIDGE WIDTH, LENGTH, AND SKEW.

NOTE: ESTIMATED WEIGHT OF STRUCTURAL STEEL TO BE PAINTED IS 38,917 lbs.




BRIDGE NO. 2
S.R. 87 / OVERFLOW
BRIDGE NO. 49-SR87-3.98

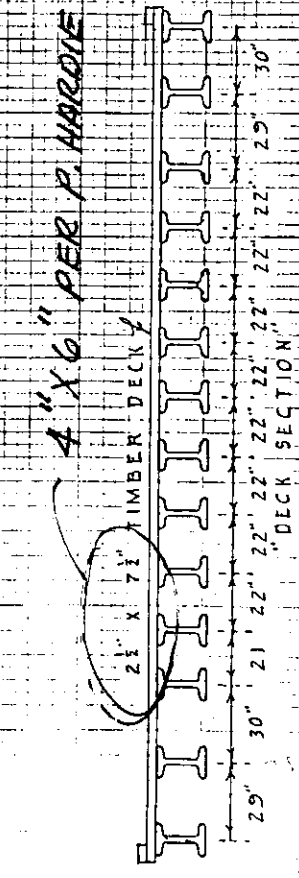
BRIDGE NO. 2
STATE ROUTE 87 OVER
OVERFLOW
BRIDGE NO. 49-SR87-3.9
LAUDERDALE COUNTY
1994



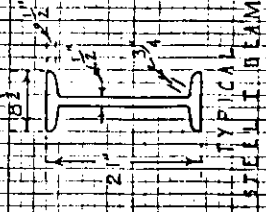
PLAN VIEW



ELEVATION VIEW



DECK SECTION



TYPICAL STEEL I BEAM

SYNOPSIS TO
 49-87-11.79

4" X 6" PER P. HARDIE 6/4/97

STATE OF TENNESSEE DEPARTMENT OF TRANSPORTATION DIVISION OF STRUCTURES
LAYOUT 5 SHEET
BRIDGE NO. 49 - 87 - 11.79 CROSSING: OVERFLOW
COUNTY: LAUDERDALE
DRAWN: LAUDERDALE DATE: 07-01-87
REVISION DATE